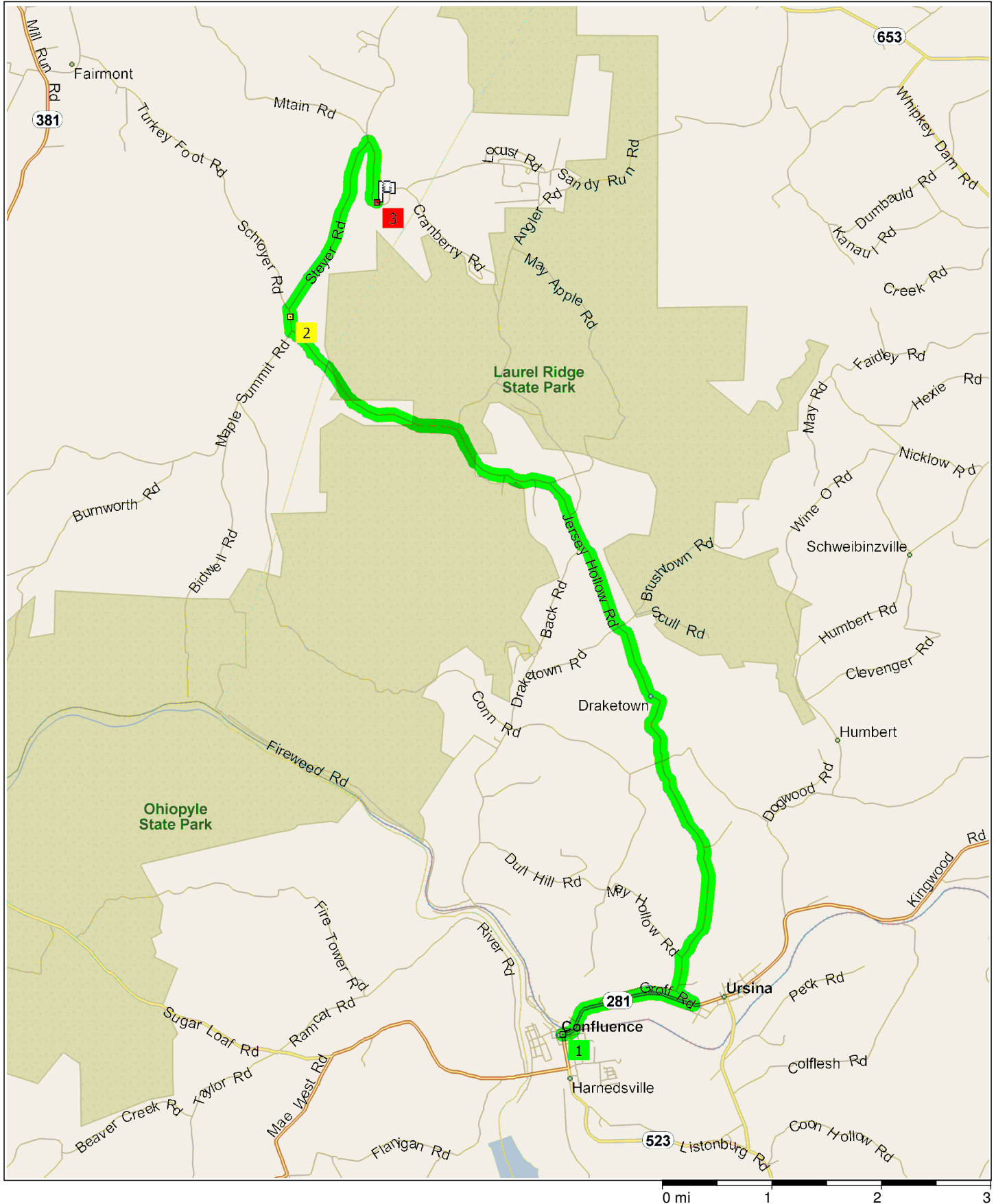
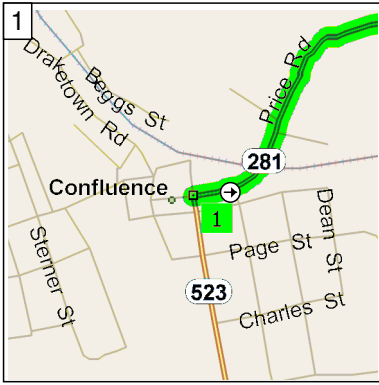


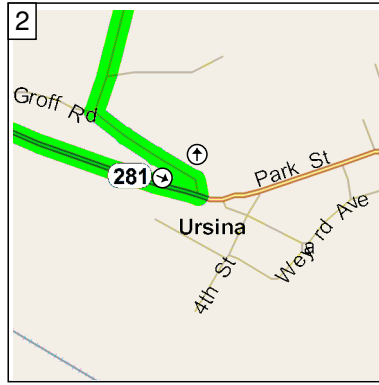
Confluence to Windmills

12.3 miles; 24 minutes

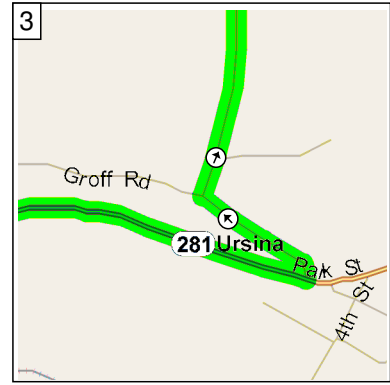




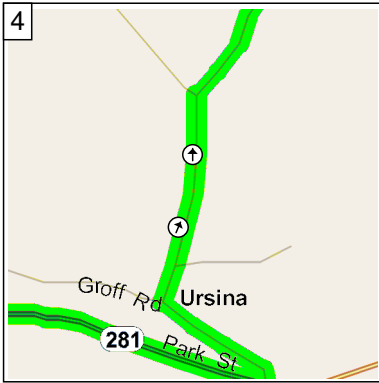
9:00 AM 0.0 mi
 Depart near Confluence on SR-281 [Price Rd] (East) for 1.4 mi



9:01 AM 1.4 mi
 Turn LEFT (North) onto Groff Rd for 0.2 mi



9:02 AM 1.6 mi
 Turn RIGHT (North) onto Connellsville Rd [Jersey Hollow Rd] for 0.2 mi



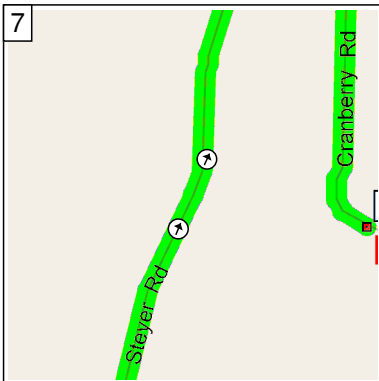
9:03 AM 1.7 mi
 Road name changes to Jersey Hollow Rd for 8.0 mi



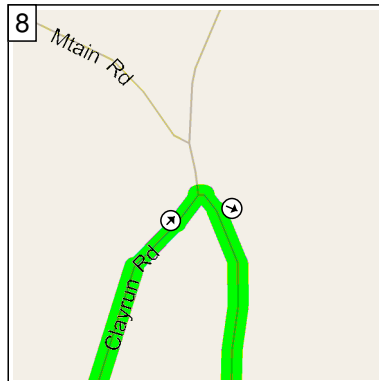
9:16 AM 9.8 mi
 Turn RIGHT (North) onto Steyer Rd for 0.1 mi



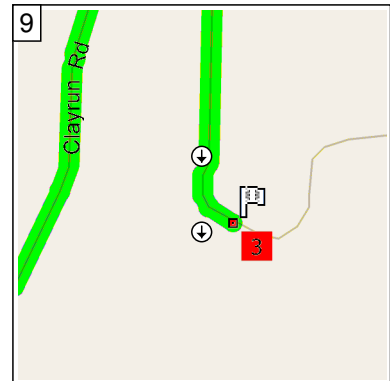
9:17 AM 9.9 mi
 At near Kaufmann, stay on Steyer Rd (North) for 1.2 mi



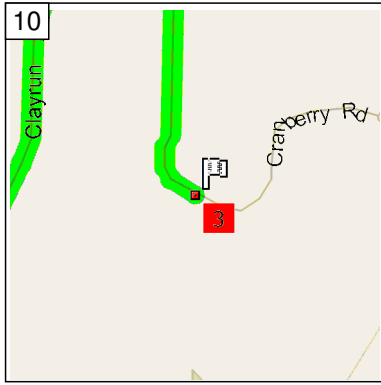
9:20 AM 11.1 mi
 Road name changes to Clayrun Rd for 0.6 mi



9:22 AM 11.7 mi
 Turn RIGHT (East) onto Cranberry Rd for 0.5 mi



9:23 AM 12.2 mi
 Road name changes to Clay Run Rd for 109 yds



9:24 AM 12.3 mi
Arrive near Fairmont