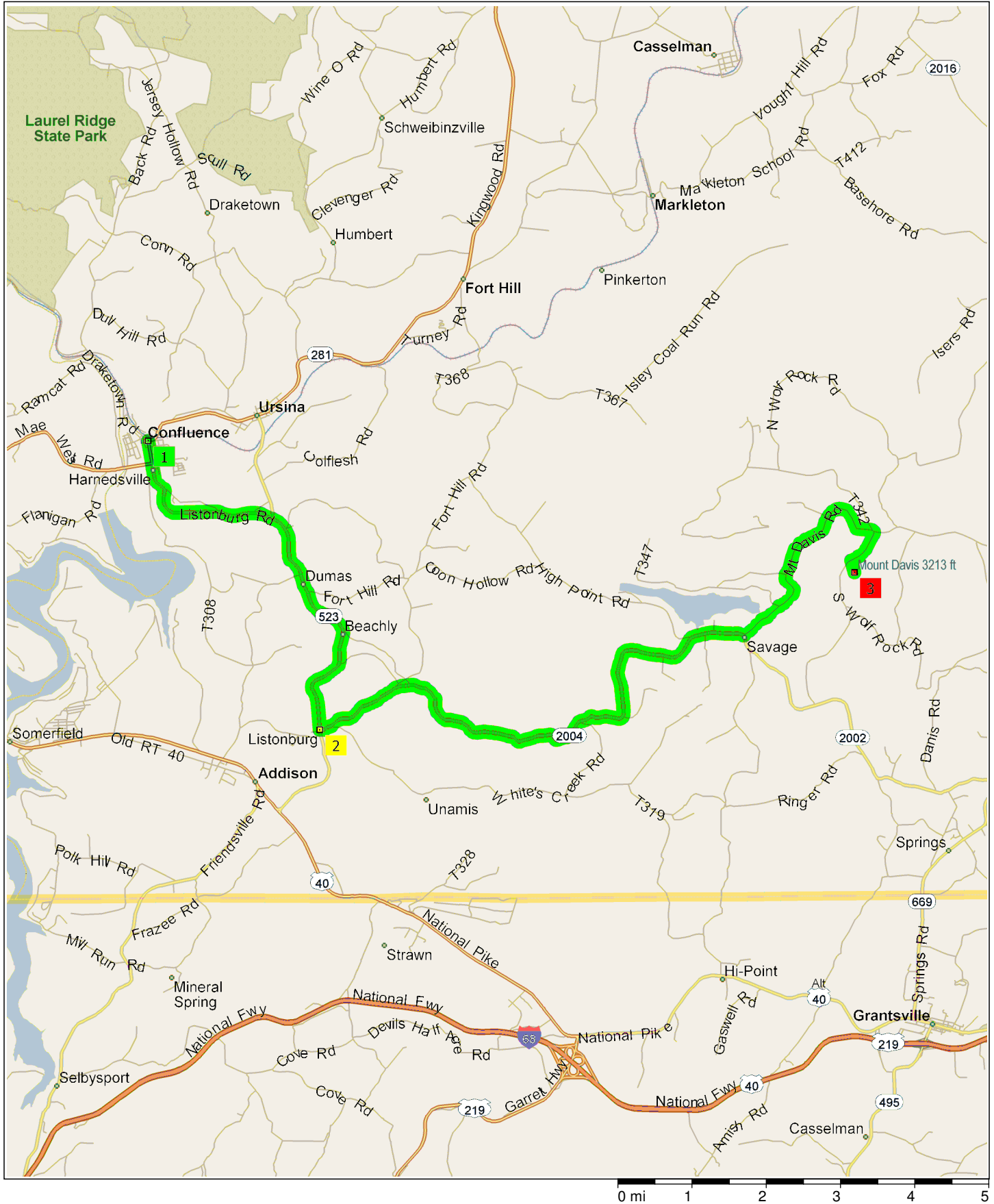
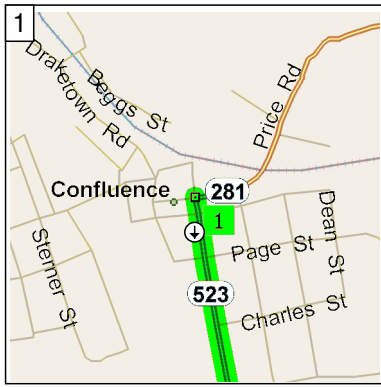


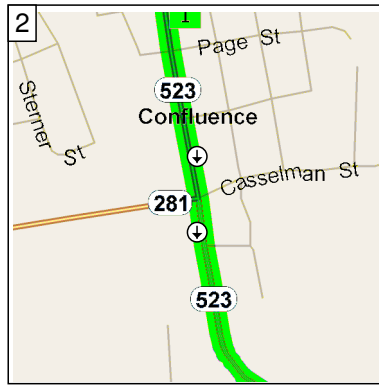
near Confluence to Mount Davis 3213 ft

17.3 miles; 29 minutes

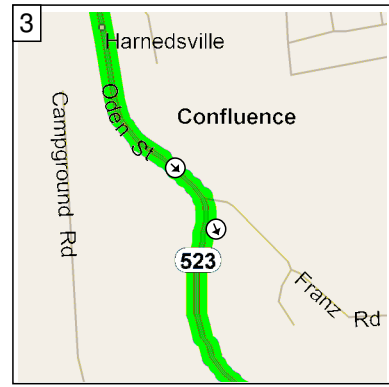




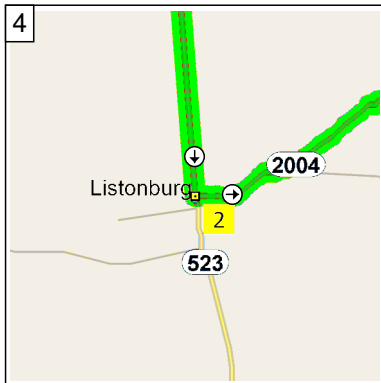
9:00 AM 0.0 mi
 Depart near Confluence on SR-281 [SR-523] (South) for 0.3 mi



9:00 AM 0.3 mi
 Keep STRAIGHT onto SR-523 [Oden St] for 0.4 mi



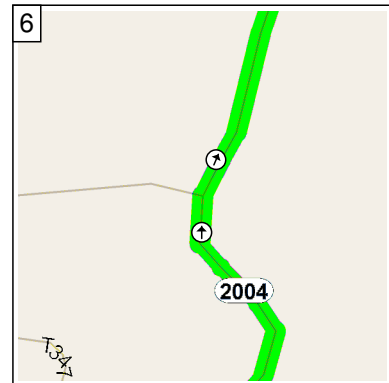
9:01 AM 0.7 mi
 Bear RIGHT (South) onto SR-523 [Listonburg Rd] for 5... mi



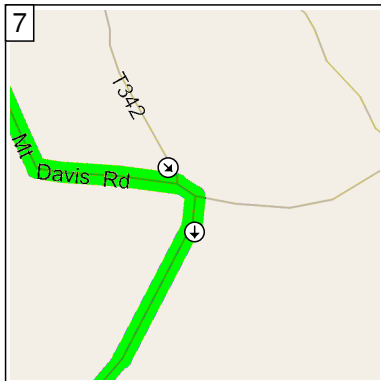
9:10 AM 6.0 mi
 At Listonburg, turn LEFT (East) onto SR-2004 for 7.6 mi



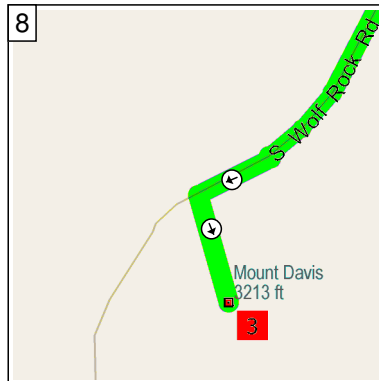
9:22 AM 13.6 mi
 Turn LEFT to stay on SR-2004 for 1.2 mi



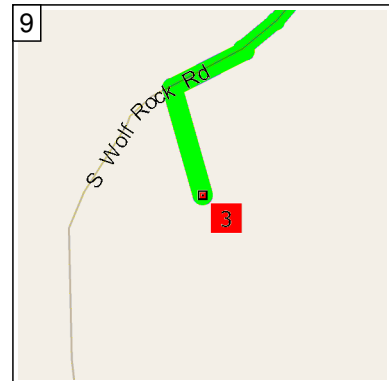
9:24 AM 14.7 mi
 Road name changes to Mt Davis Rd for 1.9 mi



9:27 AM 16.6 mi
 Bear RIGHT (South) onto S Wolf Rock Rd for 0.5 mi



9:29 AM 17.1 mi
 Turn LEFT (South) onto Local road(s) for 0.2 mi



9:29 AM 17.3 mi
 Arrive Mount Davis 3213 ft